

Concurs : 01. Concurs Loc lansare : *2 IHNICEA 26.04*
 Latitudine : Longitudine :
 Distanta : Ora lansarii :
 Cod columbofil: 02931 010127 Columbofil : NASTASESCU DANIEL
 Latitudine : Longitudine :

Ceas Atomic : 25.04.26 14:22:17 GPS Ceas Atomic : 27.04.26 19:32:49 GPS
 Ceas M1 : 25.04.26 14:22:17 +000 Ceas M1 : 27.04.26 19:32:52 +003
 Sincronizare : 25.04.26 14:22:17 GPS+03h
 Por. imbarcati: 225 Por. sositi : 186

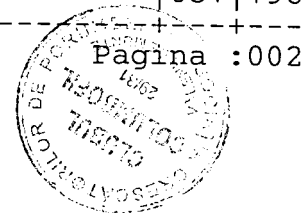
Nr. crt	Serie inel				Culoare	Sosire Data Ora		CD SC	Nr. Ant	Vit. m/m	Pariu n KPSTS2S3	Cod Por	Nom
001	RO	25	993147	M		26.04	09:12:45.7	OK	01			125	041
002	RO	25	993154	M		26.04	09:15:02.7	OK	01			131	038
003	RO	25	993015	M		26.04	09:16:05.9	OK	01			038	056
004	RO	25	993194	M		26.04	09:16:10.8	OK	01			156	045
005	RO	24	880064	F		26.04	09:17:31.0	OK	01			008	151
006	RO	25	993215	F		26.04	09:17:56.3	OK	01			166	132
007	RO	25	993102	M		26.04	09:18:32.1	OK	01			098	074
008	RO	25	993043	M		26.04	09:19:27.3	OK	01			056	087
009	RO	23	920432	M		26.04	09:19:58.1	OK	01			019	057
010	RO	25	993148	M		26.04	09:20:02.3	OK	01			126	060
011	RO	25	993045	F		26.04	09:20:10.8	OK	01			058	144
012	RO	24	880285	M		26.04	09:20:27.9	OK	01			017	114
013	RO	25	993152	F		26.04	09:21:22.8	OK	01			130	169
014	RO	25	993054	F		26.04	09:21:29.5	OK	01			066	210
015	RO	24	880180	M		26.04	09:22:20.4	OK	01			015	014
016	RO	23	920449	F		26.04	09:22:20.6	OK	02			022	201
017	RO	25	993074	M		26.04	09:22:23.0	OK	01			082	064
018	RO	25	993032	M		26.04	09:22:25.7	OK	01			049	066
019	RO	24	880269	M		26.04	09:22:26.1	OK	01			016	019
020	RO	25	993173	M		26.04	09:22:49.5	OK	01			146	020
021	RO	25	993083	F		26.04	09:22:52.6	OK	01			088	158
022	RO	25	993052	M		26.04	09:22:53.9	OK	01			064	068
023	RO	25	993023	F		26.04	09:22:59.4	OK	01			043	206
024	RO	25	993235	M		26.04	09:23:20.6	OK	02			180	103
025	RO	25	1205736	F		26.04	09:23:32.1	OK	02			218	213
026	RO	25	1205745	M		26.04	09:23:34.5	OK	01			222	026
027	RO	25	993162	M		26.04	09:23:37.1	OK	01			138	104
028	RO	25	993063	M		26.04	09:25:26.6	OK	01			074	097
029	RO	25	1205743	F		26.04	09:25:58.8	OK	01			220	165
030	RO	25	1205725	F		26.04	09:28:08.9	OK	01			209	214
031	RO	25	1205715	M		26.04	09:28:09.7	OK	01			201	061
032	RO	25	993012	F		26.04	09:28:14.8	OK	01			036	224



Concurs : 01. Concurs Loc lansare :
 Latitudine : Longitudine :
 Distanta : Ora lansarii :
 Cod columbofil: 02931 010127 Columbofil : NASTASESCU DANIEL
 Latitudine : Longitudine :

Ceas Atomic : 25.04.26 14:22:17 GPS Ceas Atomic : 27.04.26 19:32:49 GPS
 Ceas M1 : 25.04.26 14:22:17 +000 Ceas M1 : 27.04.26 19:32:52 +003
 Sincronizare : 25.04.26 14:22:17 GPS+03h
 Por. imbarcati: 225 Por. sositi : 186

Nr. crt	Serie inel				Culoare	Sosire Data Ora		CD SC	Nr. Ant	Vit. m/m	Pariu n KPSTS2S3	Cod Por	Nom
033	RO	25	993208	M		26.04	09:28:18.1	OK	01			161	044
034	RO	24	880127	M		26.04	09:28:19.8	OK	02			012	010
035	RO	25	1205735	F		26.04	09:28:26.2	OK	01			217	189
036	RO	25	993240	M		26.04	09:28:32.4	OK	01			185	059
037	RO	22	788279	F		26.04	09:28:38.0	OK	01			002	178
038	RO	25	993087	M		26.04	09:28:39.6	OK	01			091	086
039	RO	25	993061	M		26.04	09:28:43.9	OK	01			072	107
040	RO	25	993124	F		26.04	09:28:53.0	OK	01			113	192
041	RO	23	980036	F		26.04	09:29:15.7	OK	01			027	161
042	RO	25	993156	F		26.04	09:29:25.1	OK	01			133	198
043	RO	23	920445	F		26.04	09:29:30.8	OK	01			021	148
044	RO	25	993210	F		26.04	09:29:56.3	OK	01			163	163
045	RO	23	920546	M		26.04	09:31:28.1	OK	01			024	006
046	RO	25	993031	F		26.04	09:31:34.8	OK	01			048	203
047	RO	24	880059	F		26.04	09:31:38.2	OK	02			007	177
048	RO	25	993166	F		26.04	09:31:39.8	OK	01			142	127
049	RO	25	993191	F		26.04	09:31:41.9	OK	01			154	122
050	RO	25	993188	M		26.04	09:31:45.6	OK	01			152	113
051	RO	25	993104	F		26.04	09:31:49.4	OK	01			099	182
052	RO	25	1205724	F		26.04	09:31:52.6	OK	01			208	133
053	RO	25	993175	F		26.04	09:32:46.3	OK	01			147	123
054	RO	25	993027	F		26.04	09:33:24.4	OK	01			045	131
055	RO	25	993072	F		26.04	09:34:09.8	OK	01			081	173
056	RO	25	993238	M		26.04	09:34:15.9	OK	01			183	119
057	RO	25	993067	M		26.04	09:34:26.6	OK	01			078	042
058	RO	25	993135	M		26.04	09:35:03.2	OK	02			118	062
059	RO	25	1205722	M		26.04	09:35:51.3	OK	01			207	002
060	RO	25	993076	M		26.04	09:35:54.9	OK	01			083	111
061	RO	23	980083	M		26.04	09:36:19.2	OK	01			028	025
062	RO	25	993123	F		26.04	09:36:19.6	OK	01			112	137
063	RO	25	993163	F		26.04	09:36:33.9	OK	01			139	124
064	RO	23	980168	F		26.04	09:36:37.1	OK	02			031	196



Concurs : 01.Concurs Loc lansare :
 Latitudine : Longitudine :
 Distanta : Ora lansarii :
 Cod columbofil: 02931 010127 Columbofil : NASTASESCU DANIEL
 Latitudine : Longitudine :

Ceas Atomic : 25.04.26 14:22:17 GPS Ceas Atomic : 27.04.26 19:32:49 GPS
 Ceas M1 : 25.04.26 14:22:17 +000 Ceas M1 : 27.04.26 19:32:52 +003
 Sincronizare : 25.04.26 14:22:17 GPS+03h
 Por. imbarcati: 225 Por. sositi : 186

Nr. crt	Serie inel			Culo are	Sosire Data Ora		CD SC	Nr. Ant	Vit. m/m	Pariu n KPSTS2S3	Cod Por	Nom
065	RO	24	880072	M	26.04	09:36:45.8	OK	01			009	018
066	RO	25	993100	F	26.04	09:36:50.7	OK	01			096	142
067	RO	25	993229	M	26.04	09:37:16.8	OK	01			175	067
068	RO	25	993164	M	26.04	09:37:37.0	OK	01			140	093
069	RO	25	007101	F	26.04	09:37:40.8	OK	01			001	153
070	RO	24	880116	M	26.04	09:38:26.3	OK	01			011	092
071	RO	25	993246	F	26.04	09:38:27.5	OK	01			188	190
072	RO	25	1205732	M	26.04	09:38:32.5	OK	01			215	049
073	RO	25	993056	F	26.04	09:38:34.1	OK	01			068	181
074	RO	25	993140	F	26.04	09:38:42.1	OK	01			120	186
075	RO	22	789053	M	26.04	09:38:45.1	OK	01			003	001
076	RO	25	993082	F	26.04	09:38:45.4	OK	01			087	136
077	RO	25	993168	M	26.04	09:38:45.5	OK	01			143	065
078	RO	23	980084	M	26.04	09:38:47.1	OK	01			029	063
079	RO	25	1205744	F	26.04	09:38:53.8	OK	01			221	199
080	RO	18	2068160	M	26.04	09:39:15.4	OK	01			225	102
081	RO	25	993230	F	26.04	09:39:25.2	OK	01			176	184
082	RO	25	993121	F	26.04	09:39:29.0	OK	01			110	205
083	RO	25	993068	M	26.04	09:39:53.0	OK	01			079	004
084	RO	24	880081	F	26.04	09:40:20.8	OK	01			010	152
085	RO	25	993245	M	26.04	09:40:21.9	OK	01			187	099
086	RO	24	880292	F	26.04	09:40:24.1	OK	01			018	225
087	RO	25	993220	F	26.04	09:40:45.5	OK	01			170	172
088	RO	23	920548	F	26.04	09:41:09.3	OK	01			026	211
089	RO	25	1205737	F	26.04	09:41:15.0	OK	01			219	159
090	RO	23	920437	F	26.04	09:41:22.4	OK	01			020	200
091	RO	23	920504	M	26.04	09:41:24.4	OK	01			023	052
092	RO	25	993114	M	26.04	09:41:27.4	OK	01			106	098
093	RO	23	980099	F	26.04	09:42:21.3	OK	01			030	160
094	RO	25	1205712	M	26.04	09:42:30.0	OK	01			199	108
095	RO	25	993250	F	26.04	09:43:10.8	OK	01			192	215
096	RO	24	880023	M	26.04	09:43:14.4	OK	01			005	021



Concurs : 01.Concurs Loc lansare :
 Latitudine : Longitudine :
 Distanta : Ora lansarii :
 Cod columbofil: 02931 010127 Columbofil : NASTASESCU DANIEL
 Latitudine : Longitudine :

Ceas Atomic : 25.04.26 14:22:17 GPS Ceas Atomic : 27.04.26 19:32:49 GPS
 Ceas M1 : 25.04.26 14:22:17 +000 Ceas M1 : 27.04.26 19:32:52 +003
 Sincronizare : 25.04.26 14:22:17 GPS+03h
 Por. imbarcati: 225 Por. sositi : 186

Nr. crt	Serie inel				Culo are	Sosire Data Ora		CD SC	Nr. Ant	Vit. m/m	Pariu n KPSTS2S3	Cod Por	Nom
097	RO	25	993089	M		26.04	09:43:19.0	OK	01			093	032
098	RO	25	993248	M		26.04	09:43:19.5	OK	01			190	088
099	RO	24	880151	M		26.04	09:44:07.9	OK	01			014	106
100	RO	25	993009	F		26.04	09:44:16.5	OK	01			033	162
101	RO	25	993227	F		26.04	09:44:21.3	OK	01			174	167
102	RO	25	993106	M		26.04	09:44:25.5	OK	01			100	008
103	RO	25	993116	F		26.04	09:44:57.4	OK	01			107	129
104	RO	25	993071	F		26.04	09:45:04.1	OK	01			080	185
105	RO	25	993223	M		26.04	09:45:12.7	OK	01			171	035
106	RO	25	993137	F		26.04	09:45:36.1	OK	01			119	204
107	RO	24	880001	M		26.04	09:45:39.4	OK	01			004	094
108	RO	25	993206	M		26.04	09:45:46.7	OK	01			159	043
109	RO	25	993011	F		26.04	09:46:18.2	OK	01			035	209
110	RO	25	993170	M		26.04	09:47:32.9	OK	01			145	037
111	RO	25	993107	F		26.04	09:47:57.9	OK	01			101	157
112	RO	24	880146	F		26.04	09:48:05.2	OK	01			013	195
113	RO	25	993236	M		26.04	09:48:12.6	OK	01			181	078
114	RO	25	993189	F		26.04	09:48:13.2	OK	01			153	180
115	RO	25	993041	F		26.04	09:49:33.2	OK	01			055	174
116	RO	25	993039	M		26.04	09:49:48.7	OK	01			053	105
117	RO	25	993160	M		26.04	09:50:39.9	OK	01			136	073
118	RO	25	1205713	M		26.04	09:53:31.6	OK	01			200	055
119	RO	25	993079	M		26.04	09:53:33.1	OK	01			084	007
120	RO	25	993004	F		26.04	09:53:35.6	OK	01			032	168
121	RO	25	993060	M		26.04	09:53:36.1	OK	01			071	029
122	RO	25	993022	M		26.04	09:53:38.4	OK	01			042	077
123	RO	25	1205702	F		26.04	09:53:45.8	OK	01			194	149
124	RO	24	880043	M		26.04	09:55:34.6	OK	01			006	023
125	RO	25	993200	M		26.04	09:55:42.5	OK	01			157	058
126	RO	25	993050	M		26.04	09:57:22.9	OK	01			062	053
127	RO	25	993053	M		26.04	09:57:28.6	OK	01			065	005
128	RO	23	920547	M		26.04	09:58:18.2	OK	02			025	015



Concurs : 01.Concurs Loc lansare :
 Latitudine : Longitudine :
 Distanta : Ora lansarii :
 Cod columbofil: 02931 010127 Columbofil : NASTASESCU DANIEL
 Latitudine : Longitudine :

Ceas Atomic : 25.04.26 14:22:17 GPS Ceas Atomic : 27.04.26 19:32:49 GPS
 Ceas M1 : 25.04.26 14:22:17 +000 Ceas M1 : 27.04.26 19:32:52 +003
 Sincronizare : 25.04.26 14:22:17 GPS+03h
 Por. imbarcati: 225 Por. sositi : 186

Nr. crt	Serie inel	Culoare	Sosire Data Ora	CD SC	Nr. Ant	Vit. m/m	Pariu n KPSTS2S3	Cod Por	Nom
129	RO 25 993112	M	26.04 09:59:27.9	OK	01			104	031
130	RO 25 1205731	F	26.04 09:59:28.6	OK	01			214	220
131	RO 25 993130	F	26.04 09:59:33.5	OK	01			116	155
132	RO 25 993090	M	26.04 09:59:42.8	OK	01			094	072
133	RO 25 993186	M	26.04 10:01:55.0	OK	01			151	048
134	RO 25 993109	F	26.04 10:02:54.3	OK	01			103	183
135	RO 25 993202	F	26.04 10:03:46.6	OK	01			158	176
136	RO 25 993040	M	26.04 10:03:53.1	OK	01			054	085
137	RO 25 993183	F	26.04 10:03:53.9	OK	01			150	219
138	RO 25 993209	F	26.04 10:05:15.9	OK	01			162	202
139	RO 25 993233	M	26.04 10:08:06.7	OK	01			179	009
140	RO 25 993044	F	26.04 10:08:20.9	OK	01			057	223
141	RO 25 1205719	M	26.04 10:12:43.1	OK	01			204	051
142	RO 25 993242	F	26.04 10:14:00.9	OK	01			186	146
143	RO 25 1205734	M	26.04 10:14:02.7	OK	01			216	036
144	RO 25 993019	F	26.04 10:14:07.9	OK	01			040	187
145	RO 25 993134	F	26.04 10:18:32.1	OK	01			117	154
146	RO 25 993064	F	26.04 10:20:17.0	OK	01			075	221
147	RO 25 993149	M	26.04 10:20:50.6	OK	01			127	115
148	RO 25 993151	F	26.04 10:20:58.9	OK	01			129	150
149	RO 25 1205727	M	26.04 10:23:32.1	OK	02			211	095
150	RO 25 993066	F	26.04 10:26:04.3	OK	01			077	212
151	RO 25 993108	M	26.04 10:26:06.7	OK	01			102	080
152	RO 25 993143	F	26.04 10:27:08.8	OK	01			123	145
153	RO 25 993028	F	26.04 10:27:13.1	OK	01			046	222
154	RO 25 1025714	F	26.04 10:27:15.0	OK	01			193	143
155	RO 25 993225	F	26.04 10:28:05.1	OK	01			172	193
156	RO 25 993218	F	26.04 10:31:58.2	OK	01			169	175
157	RO 25 993216	F	26.04 10:37:41.4	OK	01			167	166
158	RO 25 993176	M	26.04 10:37:54.0	OK	01			148	034
159	RO 25 993049	M	26.04 10:39:40.5	OK	01			061	022
160	RO 25 993113	F	26.04 10:42:30.0	OK	01			105	188




Concurs : 01.Concurs Loc lansare :
 Latitudine : Longitudine :
 Distanta : Ora lansarii :
 Cod columbofil: 02931 010127 Columbofil : NASTASESCU DANIEL
 Latitudine : Longitudine :

Ceas Atomic : 25.04.26 14:22:17 GPS Ceas Atomic : 27.04.26 19:32:49 GPS
 Ceas M1 : 25.04.26 14:22:17 +000 Ceas M1 : 27.04.26 19:32:52 +003
 Sincronizare : 25.04.26 14:22:17 GPS+03h
 Por. imbarcati: 225 Por. sositi : 186

Nr. crt	Serie inel				Culo are	Sosire Data Ora		CD SC	Nr. Ant	Vit. m/m	Pariu n KPSTS2S3	Cod Por	Nom
161	RO	25	993211	F		26.04	10:47:36.1	OK	01			164	141
162	RO	25	1205729	F		26.04	10:51:54.1	OK	01			213	130
163	RO	25	993226	F		26.04	10:52:34.9	OK	01			173	147
164	RO	25	993088	F		26.04	10:53:29.7	OK	01			092	191
165	RO	25	993150	M		26.04	11:03:59.6	OK	01			128	109
166	RO	25	1205710	M		26.04	11:16:08.8	OK	01			198	040
167	RO	25	993120	M		26.04	11:23:33.5	OK	01			109	096
168	RO	25	993010	M		26.04	11:28:41.1	OK	01			034	084
169	RO	25	993125	M		26.04	11:32:14.9	OK	01			114	069
170	RO	25	993098	M		26.04	11:34:47.7	OK	01			095	081
171	RO	25	993037	F		26.04	11:44:06.6	OK	01			052	170
172	RO	25	993214	F		26.04	12:04:56.7	OK	01			165	134
173	RO	25	993146	F		26.04	12:15:24.8	OK	01			124	156
174	RO	25	993232	F		26.04	12:23:22.0	OK	01			178	197
175	RO	25	993159	M		26.04	12:23:26.6	OK	01			135	028
176	RO	25	993169	M		26.04	14:25:40.6	OK	01			144	083
177	RO	25	993217	M		26.04	14:26:39.0	OK	02			168	027
178	RO	25	993239	F		26.04	14:40:57.1	OK	01			184	125
179	RO	25	993014	F		26.04	14:46:30.0	OK	01			037	217
180	RO	25	1205716	M		26.04	17:07:51.7	OK	01			202	054
181	RO	25	993051	M		26.04	17:11:57.3	OK	02			063	116
182	RO	25	993182	M		26.04	17:21:02.9	OK	01			149	101
183	RO	25	993057	M		26.04	17:57:39.1	OK	01			069	016
184	RO	25	1205728	F		26.04	18:09:38.8	OK	01			212	128
185	RO	25	993142	M		26.04	18:52:52.1	OK	01			122	110
186	RO	25	993141	M		26.04	19:23:50.5	OK	01			121	013
	RO	25	993036	M			Por. nesositi					051	003
	RO	25	1205747	M			Por. nesositi					223	011
	RO	25	993086	M			Por. nesositi					090	012
	RO	25	993101	M			Por. nesositi					097	017
	RO	25	993030	M			Por. nesositi					047	024
	RO	25	993155	M			Por. nesositi					132	030






Concurs : 01.Concurs Loc lansare :
 Latitudine : Longitudine :
 Distanta : Ora lansarii :
 Cod columbofil: 02931 010127 Columbofil : NASTASESCU DANIEL
 Latitudine : Longitudine :

Ceas Atomic : 25.04.26 14:22:17 GPS Ceas Atomic : 27.04.26 19:32:49 GPS
 Ceas M1 : 25.04.26 14:22:17 +000 Ceas M1 : 27.04.26 19:32:52 +003
 Sincronizare : 25.04.26 14:22:17 GPS+03h
 Por. imbarcati: 225 Por. sositi : 186

Nr. crt	Serie inel	Culoare	Sosire Data Ora	CD SC	Nr. Ant	Vit. m/m	Pariu n KPSTS2S3	Cod Por	Nom
	RO 25 1205721	M	Por. nesositi					206	033
	RO 25 993247	M	Por. nesositi					189	039
	RO 25 1205717	M	Por. nesositi					203	046
	RO 25 993117	M	Por. nesositi					108	047
	RO 25 993207	M	Por. nesositi					160	050
	RO 25 993065	M	Por. nesositi					076	070
	RO 25 993062	M	Por. nesositi					073	071
	RO 25 993161	M	Por. nesositi					137	075
	RO 25 993034	M	Por. nesositi					050	076
	RO 25 993084	M	Por. nesositi					089	079
	RO 25 993084	M	Por. nesositi					111	082
	RO 25 993122	M	Por. nesositi					041	089
	RO 25 993020	M	Por. nesositi					044	090
	RO 25 993025	M	Por. nesositi					060	091
	RO 25 993048	M	Por. nesositi					182	100
	RO 25 993237	M	Por. nesositi					134	112
	RO 25 993157	M	Por. nesositi					177	117
	RO 25 993231	M	Por. nesositi					085	118
	RO 25 993080	M	Por. nesositi					195	120
	RO 25 1205707	M	Por. nesositi					059	121
	RO 25 993046	F	Por. nesositi					086	126
	RO 25 993081	F	Por. nesositi					155	135
	RO 25 993192	F	Por. nesositi					141	138
	RO 25 993165	F	Por. nesositi					070	139
	RO 25 993059	F	Por. nesositi					039	140
	RO 25 993018	F	Por. nesositi					205	164
	RO 25 1205720	F	Por. nesositi					115	171
	RO 25 993129	F	Por. nesositi					067	179
	RO 25 993055	F	Por. nesositi					210	194
	RO 25 1205726	F	Por. nesositi					197	207
	RO 25 1205709	F	Por. nesositi					196	208
	RO 25 1205708	F	Por. nesositi					191	216
	RO 25 993249	F	Por. nesositi						






 | BENZING - FISA SOSIRI EVALUARE - COPIE | din : 27.04.2026 19:33:57 |

Concurs : 01.Concurs Loc lansare :
 Latitudine : Longitudine :
 Distanta : Ora lansarii :
 Cod columbofil: 02931 010127 Columbofil : NASTASESCU DANIEL
 Latitudine : Longitudine :
 Ceas Atomic : 25.04.26 14:22:17 GPS Ceas Atomic : 27.04.26 19:32:49 GPS
 Ceas M1 : 25.04.26 14:22:17 +000 Ceas M1 : 27.04.26 19:32:52 +003
 Sincronizare : 25.04.26 14:22:17 GPS+03h
 Por. imbarcati: 225 Por. sositi : 186

Nr. crt	Serie inel	Culoare	Sosire Data Ora	CD SC	Nr. Ant	Vit. m/m	Pariu n KPSTS2S3	Cod Por	Nom
	RO 23 1288156	F	Por. nesositi					224	218

COM: HARIH H *[Signature]*
 DESPIHOIU I *[Signature]*
 COSTEA *[Signature]*



Semnături : Crescator *[Signature]* Comisia control Comisia desigilare

 Versiune SW : RO-04.22 Cod concurs : 029459 Serie ceas : 105616
 Antena Club : Benzing 48900603 SW-4.5 HW-3.1 Autorizare : 9000200B
 Ant.: 01:44400905 02:32500636
 =====> B E N Z I N G - M 1 <===== Pagina :008

