

Concurs : 02.Askos Loc lansare : Askos
 Latitudine : Longitudine :
 Distanta : 567,195 Ora lansarii : 22.06.25 06:38:00
 Cod columbofil: 05412 749862 Columbofil : MUSAT+POPA
 Latitudine : Longitudine :

Ceas Atomic : 20.06.25 08:54:30 GPS Ceas Atomic : 24.06.25 17:24:10 GPS
 Ceas M3 : 20.06.25 08:54:30 +000 Ceas M3 : 24.06.25 17:24:08 -002
 Sincronizare : 20.06.25 07:28:02 GPS+03h
 Por. imbarcati: 39 Por. sositi : 30

Nr. crt	Serie inel	Culo	Nr.inel senzor	Sosire Data Ora	Nr. Sec	Nr. Ant	Nom	Observ. m/min
001	RO 23 1025257F		DA6DE19F	22.06 14:28:22.4	OK	01	003	1205.8
002	RO 24 0943807F		DA3E5556	22.06 14:28:24.9	OK	01	010	1205.7
003	RO 24 0943820F		DA3E57C9	22.06 14:29:00.6	OK	01	018	1204.2
004	RO 23 0738491M		DA6DDE6A	22.06 14:29:27.7	OK	01	008	1203.1
005	RO 24 0943957M		DA3E54F6	22.06 14:34:33.6	OK	01	027	1190.2
006	RO 24 0943834M		DA3E560D	22.06 14:40:34.2	OK	01	004	1175.4
007	RO 24 0943881M		DA3E5675	22.06 14:42:11.7	OK	01	025	1171.4
008	RO 24 0943867M		DA3E5493	22.06 15:12:05.5	OK	01	028	1103.3
009	RO 23 0002754F		DA6DDF4E	22.06 15:14:10.1	OK	01	015	1098.9
010	RO 23 0002751F		DA6DDEE1	22.06 15:17:17.5	OK	01	011	1092.2
011	RO 24 0943850F		DA3E56A9	22.06 15:19:29.1	OK	01	020	1087.7
012	RO 24 0943848M		DA3E5481	22.06 15:30:25.0	OK	01	007	1065.3
013	RO 24 0943997F		DA3E54BB	22.06 15:38:28.2	OK	01	019	1049.4
014	RO 24 0943809M		DA3E553D	22.06 15:47:55.9	OK	01	033	1031.4
015	RO 24 0943967M		DA3E54E0	22.06 15:54:27.3	OK	01	034	1019.3
016	RO 24 0943802M		DA3E5667	22.06 15:56:41.1	OK	01	037	1015.2
017	RO 24 0943930M		DA3E55A4	22.06 15:58:34.1	OK	01	036	1011.8
018	RO 24 0943846M		DA3E54C9	22.06 16:01:50.6	OK	01	035	1005.9
019	RO 24 0943904M		DA3E569C	22.06 16:14:35.0	OK	01	031	983.7
020	RO 24 0943933M		DA3E577A	22.06 16:17:13.5	OK	01	029	979.2
021	RO 24 0943934M		DA3E554C	22.06 16:22:18.2	OK	01	039	970.7
022	RO 24 0943851M		DA3E5570	22.06 16:48:29.0	OK	01	030	929.1
023	RO 24 0943855F		DA3E54AD	22.06 18:31:05.9	OK	01	012	795.4
024	RO 24 0943841F		DA3E5648	22.06 19:25:05.2	OK	01	014	739.4
025	RO 24 0943810F		DA3E5561	22.06 20:26:56.6	OK	01	017	684.2
026	RO 23 0002746M		DA6DE005	23.06 05:59:42.5	OK	01	005	404.6
027	RO 24 0943943F		DA3E56B8	23.06 08:26:24.5	OK	01	006	366.3
028	RO 24 0943840F		DA3E561E	23.06 09:55:29.2	OK	01	009	346.4
029	RO 24 0943853F		DA3E57C5	23.06 10:13:15.8	OK	01	013	342.7
030	RO 24 0943889F		DA149F29	24.06 05:57:03.6	OK	01	022	199.8
	RO 24 0943236F		DA3E5564	Por. nesositi			001	
	RO 24 0943814M		DA3E55F6	Por. nesositi			002	
	RO 24 0943872F		DA3E5567	Por. nesositi			023	
	RO 24 0943880M		DA12ECC0	Por. nesositi			038	
	RO 24 0943922M		DA3E55D1	Por. nesositi			032	




Versiune SW : RO-1.9 Cod concurs : 32955 Serie ceas : 700079
 Antena Club : Benzing 48908257 SW-4.6 HW-8.0 Autorizare : 9000A178
 =====> B E N Z I N G - M 2 <===== Pag. : 1/2



Concurs	: 02.Askos	Loc lansare	: Askos
Latitudine	:	Longitudine	:
Distanta	: 567,195	Ora lansarii	: 22.06.25 06:38:00
Cod columbofil	: 05412 749862	Columbofil	: MUSAT+POPA
Latitudine	:	Longitudine	:

Ceas Atomic	: 20.06.25 08:54:30	GPS Ceas Atomic	: 24.06.25 17:24:10	GPS
Ceas M3	: 20.06.25 08:54:30	+000 Ceas M3	: 24.06.25 17:24:08	-002
Sincronizare	: 20.06.25 07:28:02	GPS+03h		
Por. imbarcati	: 39	Por. sositi	: 30	

Nr. crt	Serie inel	Culo	Nr.inel senzor	Sosire Data Ora	Nr. Sec	Nr. Ant	Nom	Observ. m/min
	RO 24 0943924F		DA3E5480	Por. nesositi			021	
	RO 24 0943926F		DA3E55BE	Por. nesositi			024	
	RO 24 0943939M		DA3E5649	Por. nesositi			026	
	RO 24 0943958F		DA3E564E	Por. nesositi			016	

Crescator 
Turcu Mioda 
Botoneau Cosel 



Semnaturi : *Crescator*  Comisia control Comisia imbarcare

Versiune SW	: RO-1.9	Cod concurs	: 32955	Serie ceas	: 700079
Antena Club	: Benzing 48908257	SW-4.6 HW-8.0		Autorizare	: 9000A178
01:16402827					