



Meniu Hot Spot-uri

Denumire POL, Podkarpackie Voivodes

Descriere POL, Podkarpackie Voivodeship, Powiat

Culoare #1f497d
 Coloreaza doar conturul

Grupuri Selectare Optiuni
 [Selectare Tot]

Tip General

ID Extern/CUI


Telefon +40

Email

Raza 100 m

Longitudine 22.905201

Latitudine 49.933899



IS-35-POR

#	Data Plecare	Locatie Plecare	Data Sosire	Locatie Sosire	Sofer	Distanța [KM]	KM pe Bord	Durata Calatorie [HH:MM]	Durata Stationare [HH:MM]	Tip Ruta	Viteza Medie [KM/H]	Viteza Maxima [KM/H]
1.	15-05-2024 09:59	ROU, Iasi, Deleni, DJ281A, 707165	15-05-2024 10:16	ROU, Iasi, Scobinti, DN28B, 75, 707445		8.40	601688.51	17 m	2 m	Business	29.9	63.0
2.	15-05-2024 10:18	ROU, Iasi, Scobinti, DN28B, 75, 707445	15-05-2024 10:19	ROU, Iasi, Scobinti, DN28B, 707445		0	601688.51	40 s	1 m	Business	0.0	2.0
3.	15-05-2024 10:20	ROU, Iasi, Scobinti, DN28B, 707445	15-05-2024 10:27	ROU, Iasi, Hârtau, Strada Alexandru Lăpușneanu, 10, 705100		2.20	601690.71	7 m	4 m	Business	19.9	51.0
4.	15-05-2024 10:31	ROU, Iasi, Hârtau, Strada Alexandru Lăpușneanu, 10, 705100	15-05-2024 10:43	ROU, Iasi, Deleni, DJ281A, 707165		6.20	601696.91	12 m	1 h 37 m	Business	31.4	58.0
5.	15-05-2024 12:20	ROU, Iasi, Deleni, DJ281A, 707165	15-05-2024 13:07	ROU, Iasi, Târgu Frumos, Strada Serelor, 4, 705300		34.20	601731.11	47 m	2 h 41 m	Business	43.7	92.0
6.	15-05-2024 15:47	ROU, Iasi, Târgu Frumos, Strada Serelor, 4, 705300	15-05-2024 15:50	ROU, Iasi, Târgu Frumos, Strada Serelor, 4, 705300		0	601731.11	2 m	1 h 16 m	Business	0.0	3.0
7.	15-05-2024 17:06	ROU, Iasi, Târgu Frumos, Strada Serelor, 4, 705300	15-05-2024 17:09	ROU, Iasi, Târgu Frumos, Strada Serelor, 4, 705300		0	601731.11	3 m	44 m	Business	0.0	0.0
8.	15-05-2024 17:53	ROU, Iasi, Târgu Frumos, Strada Serelor, 4, 705300	15-05-2024 18:28	ROU, Iasi, Pascani, Strada Morilor, 12B, 705200		28.20	601759.31	35 m	37 m	Business	48.9	87.0
9.	15-05-2024 19:05	ROU, Iasi, Pascani, Strada Morilor, 12B, 705200	15-05-2024 19:05	ROU, Iasi, Pascani, Strada Morilor, 12B, 705200		0	601759.31	27 s	2 h 1 m	Business	0.0	0.0
10.	15-05-2024 21:07	ROU, Iasi, Pascani, Strada Morilor, 12B, 705200	15-05-2024 21:13	ROU, Iasi, Pascani, Strada Morilor, 14, 705200		0	601759.31	6 m	13 m	Business	0.0	2.0
11.	15-05-2024 21:26	ROU, Iasi, Pascani, Strada Morilor, 14, 705200	15-05-2024 21:35	ROU, Iasi, Pascani, Bosteni, Strada Pirmăverii, 705202		3.90	601763.21	8 m	4 m	Business	27.9	50.0
12.	15-05-2024 21:39	ROU, Iasi, Pascani, Bosteni, Strada Pirmăverii, 705202	15-05-2024 21:43	ROU, Iasi, Pascani, Strada Moldovei, 33, 705200		2.10	601765.31	4 m	5 m	Business	31.9	52.0
13.	15-05-2024 21:48	ROU, Iasi, Pascani, Strada Moldovei, 33, 705200	15-05-2024 21:49	ROU, Iasi, Pascani, Strada Moldovei, 33, 705200		0.10	601765.41	31 s	5 m	Business	0.0	0.0
14.	15-05-2024 21:54	ROU, Iasi, Pascani, Strada Moldovei, 33, 705200	15-05-2024 23:47	ROU, Suceava, Câmpulung Moldovenesc, Calea Bucovinei, 725100		104.80	601870.21	1 h 53 m	56 m	Business	55.7	85.0
15.	16-05-2024 00:43	ROU, Suceava, Câmpulung Moldovenesc, Calea Bucovinei, 725100	16-05-2024 03:23	ROU, Bistrita-Nassaud, Bistrita, Strada Drumul de Centură, 420160		133.30	602003.51	2 h 39 m	9 m	Business	50.2	80.0
16.	16-05-2024 03:32	ROU, Bistrita-Nassaud, Bistrita, Strada Drumul de Centură, 420160	16-05-2024 05:24	ROU, Maramures, Valea Chioarului, DN1C, 437370		118.60	602122.11	1 h 52 m	4 m	Business	63.6	85.0
17.	16-05-2024 05:28	ROU, Maramures, Valea Chioarului, DN1C, 437370	16-05-2024 06:50	ROU, Satu Mare, Bulevardul Lucian Blaga, 218, 440237		72.30	602194.41	1 h 22 m	12 m	Business	52.8	89.0
18.	16-05-2024 07:02	ROU, Satu Mare, Bulevardul Lucian Blaga, 218, 440237	16-05-2024 07:24	ROU, Satu Mare, Strada Aurei Vlaicu, 119, 440014		17.40	602211.81	22 m	5 m	Business	46.5	79.0
19.	16-05-2024 07:29	ROU, Satu Mare, Strada Aurei Vlaicu, 119, 440014	16-05-2024 07:31	ROU, Satu Mare, Strada Aurei Vlaicu, 119, 440014		0.10	602211.91	1 m	38 m	Business	4.2	5.0
20.	16-05-2024 08:09	ROU, Satu Mare, Strada Aurei Vlaicu, 119	16-05-2024 08:10	ROU, Satu Mare, Strada Aurei Vlaicu, 119		0	602211.91	1 m	30 m	Business	0.0	0.0


General de Nexus Cluj Traian, Cluj Napoca, Romania, Nr. 18-05-2024 13:39



#	Data Plecare	Locatie Plecare	Data Sosire	Locatie Sosire	Sotir	Distanța [KM]	KM pe Bord	Durata Călătorie [HH:MM]	Durata Staționare [HH:MM]	Tip Ruta	Viteza Medie [KM/H]	Viteza Maxima [KM/H]
21.	16-05-2024 08:40	ROU, Satu Mare, Strada Aurel Vlaicu, 119	16-05-2024 13:03	SVK, Presovský kraj, Humenne, Brekov, 74, 066 01		201.20	602413.11	4 h 23 m	1 h 5 m	Business	45.9	88.0
22.	16-05-2024 14:08 01	SVK, Presovský kraj, Humenne, Brekov, 74, 066 01	16-05-2024 15:12	SVK, Presovský kraj, Medzilaborca, Palota, 575, 068 01		57	602470.11	1 h 4 m	2 m	Business	53.4	76.0
23.	16-05-2024 15:14	SVK, Presovský kraj, Medzilaborca, Palata, 575, 068 01	16-05-2024 16:00	POL, Podkarpackie Voivodeship, Powiat Sanocki, Zagorz, Tamawa Gorra, Tamawa Gorra, 71, 38-516		37.60	602507.71	46 m	21 m	Business	49.4	69.0
24.	16-05-2024 16:21	POL, Podkarpackie Voivodeship, Powiat Sanocki, Zagorz, Tamawa Gorra, Tamawa Gorra, 71, 38-516	16-05-2024 16:52	POL, Podkarpackie Voivodeship, Powiat Leski, Olszanica, 5A, 38-722		16.60	602524.31	31 m	1 m	Business	32.2	74.0
25.	16-05-2024 16:53	POL, Podkarpackie Voivodeship, Powiat Leski, Olszanica, 5A, 38-722	16-05-2024 16:55	POL, Podkarpackie Voivodeship, Powiat Leski, Olszanica, 5A, 38-722		0	602524.31	2 m	3 m	Business	0.0	0.0
26.	16-05-2024 16:59	POL, Podkarpackie Voivodeship, Powiat Leski, Olszanica, 5A, 38-722	16-05-2024 18:59	POL, Podkarpackie Voivodeship, Powiat Przemyski, Zurawica, ulica Polna, 37-710		90.10	602614.41	2 h	3 m	Business	45.0	77.0
27.	16-05-2024 19:02	POL, Podkarpackie Voivodeship, Powiat Przemyski, Zurawica, ulica Polna, 37-710	16-05-2024 20:06	POL, Podkarpackie Voivodeship, Powiat Przemyski, Medyka, 489A, 37-732		31.60	602646.01	1 h 5 m	1 h 27 m	Business	29.3	80.0
28.	16-05-2024 21:33	POL, Podkarpackie Voivodeship, Powiat Przemyski, Medyka, 489A, 37-732	16-05-2024 22:23	POL, Podkarpackie Voivodeship, Powiat Jaroslowski, Radymno (Gmina), A4, 37-550		19.60	602665.61	50 m	6 h	Business	23.5	83.0
29.	17-05-2024 04:23	POL, Podkarpackie Voivodeship, Powiat Jaroslowski, Radymno (Gmina), A4, 37-550	17-05-2024 04:44	POL, Podkarpackie Voivodeship, Powiat Jaroslowski, Radymno (Gmina), A4, 37-550		0	602665.61	21 m	41 m	Business	0.0	0.0
30.	17-05-2024 05:25	POL, Podkarpackie Voivodeship, Powiat Jaroslowski, Radymno (Gmina), A4, 37-550	17-05-2024 05:27	POL, Podkarpackie Voivodeship, Powiat Jaroslowski, Radymno (Gmina), A4, 37-550		0	602665.61	2 m	48 m	Business	0.0	2.0
31.	17-05-2024 06:14	POL, Podkarpackie Voivodeship, Powiat Jaroslowski, Radymno (Gmina), A4, 37-550	17-05-2024 06:34	POL, Podkarpackie Voivodeship, Powiat Jaroslowski, Radymno, ulica Budowlanych, 4, 37-550		7.60	602673.21	20 m	10 m	Business	23.3	65.0
32.	17-05-2024 06:44	POL, Podkarpackie Voivodeship, Powiat Jaroslowski, Radymno, ulica Budowlanych, 4, 37-550	17-05-2024 08:36	POL, Podkarpackie Voivodeship, Powiat Krośniewski, Miejsce Piastowe, Targowiska, ulica Dukielska, 38-423		109	602782.21	1 h 52 m	38 m	Business	58.2	97.0
33.	17-05-2024 09:14	POL, Podkarpackie Voivodeship, Powiat Krośniewski, Miejsce Piastowe, Targowiska, ulica Dukielska, 38-423	17-05-2024 11:12	SVK, Presovský kraj, Vranov nad Topľou, Sacurov, Dargovská, 354/43, 094 13		115.40	602897.61	1 h 58 m	5 m	Business	58.8	101.0
34.	17-05-2024 11:17	SVK, Presovský kraj, Vranov nad Topľou, Sacurov, Dargovská, 354/43, 094 13	17-05-2024 15:03	ROU, Satu Mare, Dorolt, Petea, DN19A, 447133		179.10	603076.71	3 h 47 m	8 m	Business	22.0	22.0
35.	17-05-2024 15:11	ROU, Satu Mare, Dorolt, Petea, DN19A, 447133	17-05-2024 17:46	ROU, Cluj, Dej, Strada Bistriței, 15, 405200		146.20	603222.91	2 h 35 m	49 m	Business	56.6	95.0
36.	17-05-2024 18:35	ROU, Cluj, Dej, Strada Bistriței, 15, 405200	18-05-2024 00:26	ROU, Iasi, Deleni, DJ281A, 707165		329.10	603551.81	5 h 51 m	3 m	Business	56.2	101.0
37.	18-05-2024 00:29	ROU, Iasi, Deleni, DJ281A, 707165	18-05-2024 00:29	ROU, Iasi, Deleni, DJ281A, 707165		0	603551.81	31 s	1 s	Business	0.0	0.0
38.	18-05-2024 00:29	ROU, Iasi, Deleni, DJ281A, 707165	18-05-2024 00:39	ROU, Iasi, Deleni, DJ281A, 707165		2.10	603553.91	9 m	9 h 5 m	Business	13.3	47.0
39.	18-05-2024 09:44	ROU, Iasi, Deleni, DJ281A, 707165	18-05-2024 09:55	ROU, Iasi, Hârlau, Strada Arșinului, Lăpușneanu, 10, 705100		6.20	603560.11	11 m	28 m	Business	33.6	58.0



#	Data Plecare	Locatie Plecare	Data Sosire	Locatie Sosire	Sofet	Distanța [KM]	Kil pe Bord	Durata Calatorie [HH:MM]	Durata Stationare [HH:MM]	Tip Ruta	Viteza Medie [KM/H]	Viteza Maxima [KM/H]
40	18-05-2024 10:23	ROU, Iasi, Hârlau, Strada Alexandru Lapusneanu, 10, 705100	18-05-2024 10:23	ROU, Iasi, Hârlau, Strada Alexandru Lapusneanu, 10, 705100		0	603560,11	25 s	3 h 16 m	Business	0,0	0,0
Total						1880,20	603560,11	38 h 21 m	37 h 19 m	1880,20 Business	49,0	101,0





Distanța	Sofer
8.40 km	
17 m	
0 km	
40 s	
2.20 km	
7 m	
6.20 km	




	15-05-2024 10:43	ROU, Iasi, Lapușneanu, 10, 705100	12 m
5. ✓	15-05-2024 12:20	ROU, Iasi, Deleni, DJ281A, 707165	34.20 km
	15-05-2024 13:07	ROU, Iasi, Târgu Frumos, Strada Serelor, 4, 705300	47 m
6. ✓	15-05-2024 15:47	ROU, Iasi, Târgu Frumos, Strada Serelor, 4, 705300	0 km
	15-05-2024 15:50	ROU, Iasi, Târgu Frumos, Strada Serelor, 4, 705300	2 m
7. ✓	15-05-2024 17:06	ROU, Iasi, Târgu Frumos, Strada Serelor, 4, 705300	0 km
	15-05-2024 17:09	ROU, Iasi, Târgu Frumos, Strada Serelor, 4, 705300	3 m
8. ✓	15-05-2024 17:53	ROU, Iasi, Târgu Frumos, Strada Serelor, 4, 705300	28.20 km
	15-05-2024 18:28	ROU, Iasi, Pascani, Strada Morilor, 12B, 705200	35 m
9. ✓	15-05-2024 19:05	ROU, Iasi, Pascani, Strada Morilor, 12B, 705200	0 km
	15-05-2024 19:05	ROU, Iasi, Pascani, Strada Morilor, 12B, 705200	27 s
10. ✓	15-05-2024 21:07	ROU, Iasi, Pascani, Strada Morilor, 12B, 705200	0 km
Total		1880.20 km	38 h 21 m

Selectare Harta:



Home Configurare Pe Harta Rapoarte Utilitare System Contact Helpdesk Solicitare Training

Calculator Distanta Calculator Arle Afișare Hot Spoturi




	10-05-2024 21:13	ROU, Iasi, Pascani, Strada Morilor, 14, 705200	
11.	15-05-2024 21:26	ROU, Iasi, Pascani, Strada Morilor, 14, 705200	3.90 km
	15-05-2024 21:35	ROU, Iasi, Pascani, Bosteni, Strada Primaverii, 705202	8 m
12.	15-05-2024 21:39	ROU, Iasi, Pascani, Bosteni, Strada Primaverii, 705202	2.10 km
	15-05-2024 21:43	ROU, Iasi, Pascani, Strada Moldovei, 33, 705200	4 m
13.	15-05-2024 21:48	ROU, Iasi, Pascani, Strada Moldovei, 33, 705200	0.10 km
	15-05-2024 21:49	ROU, Iasi, Pascani, Strada Moldovei, 33, 705200	31 s
14.	15-05-2024 21:54	ROU, Iasi, Pascani, Strada Moldovei, 33, 705200	104.80 km
	15-05-2024 21:54	© OpenStreetMap contributors. Câmpulung Moldovenesc, Calea Bucovinei, 725100	1 h 53 m
15.	16-05-2024 00:43	ROU, Suceava, Câmpulung Moldovenesc, Calea Bucovinei, 725100	133.30 km
	16-05-2024 03:23	ROU, Bistrita-Nasaud, Bistrita, Strada Drumul de Centura, 420160	2 h 39 m
16.	16-05-2024 03:32	ROU, Bistrita-Nasaud, Bistrita, Strada Drumul de Centura, 420160	118.60 km
	16-05-2024 05:24	ROU, Maramures, Valea Chioarului, DN1C, 437370	1 h 52 m
17.	16-05-2024 05:28	ROU, Maramures, Valea Chioarului, DN1C, 437370	72.30 km
	16-05-2024 06:50	ROU, Satu Mare, Bulevardul Lucian Blaga, 218, 440237	1 h 22 m
18.	16-05-2024 07:02	ROU, Satu Mare, Bulevardul Lucian Blaga, 218, 440237	17.40 km
	16-05-2024 07:24	ROU, Satu Mare, Strada Aurel Vlaicu, 119, 440014	22 m
19.	16-05-2024 07:29	ROU, Satu Mare, Strada Aurel Vlaicu, 119, 440014	0.10 km
Total			1880.20 km 38 h 21 m



Calculator Distanta
 Calculator Arie
 Afsare Hot Spoturi

	16-05-2024 07:51	ROU, Satu Mare, Strada Aurel Vlaicu, 119	0 km
20.	16-05-2024 08:09	ROU, Satu Mare, Strada Aurel Vlaicu, 119	0 km
	16-05-2024 08:10	ROU, Satu Mare, Strada Aurel Vlaicu, 119	1 m
21.	16-05-2024 08:40	ROU, Satu Mare, Strada Aurel Vlaicu, 119	201.20 km
	16-05-2024 13:03	SVK, Presovský kraj, Humenné, Brekov, 74, 066 01	4 h 23 m
22.	16-05-2024 14:08	SVK, Presovský kraj, Humenné, Brekov, 74, 066 01	57 km
	16-05-2024 15:12	SVK, Presovský kraj, Medzilaborce, Palota, 575, 068 01	1 h 4 m
23.	16-05-2024 15:14	SVK, Presovský kraj, Medzilaborce, Palota, 575, 068 01	37.60 km
	16-05-2024 15:14	© OpenStreetMap contributors, Podkarpackie Voivodeship, Powiat Sanocki, Zagorz, Tamawa Górna, Tamawa Górna, 71, 38-516	46 m
24.	16-05-2024 16:21	POL, Podkarpackie Voivodeship, Powiat Sanocki, Zagorz, Tamawa Górna, Tamawa Górna, 71, 38-516	16.60 km
	16-05-2024 16:52	POL, Podkarpackie Voivodeship, Powiat Leski, Olszanica, 5A, 38-722	31 m
25.	16-05-2024 16:53	POL, Podkarpackie Voivodeship, Powiat Leski, Olszanica, 5A, 38-722	0 km
	16-05-2024 16:55	POL, Podkarpackie Voivodeship, Powiat Leski, Olszanica, 5A, 38-722	2 m
26.	16-05-2024 16:59	POL, Podkarpackie Voivodeship, Powiat Leski, Olszanica, 5A, 38-722	90.10 km
	16-05-2024 18:59	POL, Podkarpackie Voivodeship, Powiat Przemyski, Zurawica, ulica Polna, 37-710	2 h
27.	16-05-2024 19:02	POL, Podkarpackie Voivodeship, Powiat Przemyski,	31.60 km
Total			1880.20 km 38 h 21 m




Selectare Harta:



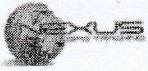
- Home
- Configurare
- Pe Harta**
- Rapoarte
- Utilitare
- System
- Contact Helpdesk
- Solicitare Training

Calculator Distanta
Calculator Arie
Afisare Hot Spoturi

		Polina, 37-710	
	16-05-2024 20:06	POL, Podkarpackie Voivodeship, Powiat Przemyski, Medyka, 469A, 37-732	1 h 5 m
28.	<input checked="" type="checkbox"/>	16-05-2024 21:33	POL, Podkarpackie Voivodeship, Powiat Przemyski, Medyka, 469A, 37-732
		16-05-2024 22:23	POL, Podkarpackie Voivodeship, Powiat Jaroslowski, Radymno (Gmina), A4, 37-550
29.	<input checked="" type="checkbox"/>	17-05-2024 04:23	POL, Podkarpackie Voivodeship, Powiat Jaroslowski, Radymno (Gmina), A4, 37-550
		17-05-2024 04:44	POL, Podkarpackie Voivodeship, Powiat Jaroslowski, Radymno (Gmina), A4, 37-550 © OpenStreetMap contributors.
30.	<input checked="" type="checkbox"/>	17-05-2024 05:25	POL, Podkarpackie Voivodeship, Powiat Jaroslowski, Radymno (Gmina), A4, 37-550
		17-05-2024 05:27	POL, Podkarpackie Voivodeship, Powiat Jaroslowski, Radymno (Gmina), A4, 37-550
31.	<input checked="" type="checkbox"/>	17-05-2024 06:14	POL, Podkarpackie Voivodeship, Powiat Jaroslowski, Radymno (Gmina), A4, 37-550
		17-05-2024 06:34	POL, Podkarpackie Voivodeship, Powiat Jaroslowski, Radymno, ulica Budowlanych, 4, 37-550
32.	<input checked="" type="checkbox"/>	17-05-2024 06:44	POL, Podkarpackie Voivodeship, Powiat Jaroslowski, Radymno, ulica Budowlanych, 4, 37-550
		17-05-2024 08:36	POL, Podkarpackie Voivodeship, Powiat Krośnienski, Miejsce Piastowe, Targowiska,
Total:			1880.20 km 38 h 21 m



Selectare Harta:



Calculator Distanta
Calculator Aria
Afisare Hot Spoturi

		38-423	
33.	17-05-2024 09:14	POL, Podkarpackie Voivodeship, Powiat Krośnienski, Miejsce Piastowe, Targowiska, ulica Dukielska, 38-423	115.40 km
	17-05-2024 11:12	SVK, Presovsky kraj, Vranov nad Toplou, Sacurov, Dargovská, 354/43, 094 13	1 h 58 m
34.	17-05-2024 11:17	SVK, Presovsky kraj, Vranov nad Toplou, Sacurov, Dargovská, 354/43, 094 13	179.10 km
	17-05-2024 15:03	ROU, Satu Mare, Dorolt, Petea, DN19A, 447133	3 h 47 m
35.	17-05-2024 15:11	ROU, Satu Mare, Dorolt, Petea, DN19A, 447133	146.20 km
	17-05-2024 17:46	ROU, Cluj, Dej, Strada Bistritei, 15, 405200	2 h 35 m
36.	17-05-2024 18:00	© OpenStreetMap contributors, Strada Bistritei, 15, 405200	329.10 km
	18-05-2024 00:26	ROU, Iasi, Deleni, DJ281A, 707165	5 h 51 m
37.	18-05-2024 00:29	ROU, Iasi, Deleni, DJ281A, 707165	0 km
	18-05-2024 00:29	ROU, Iasi, Deleni, DJ281A, 707165	31 s
38.	18-05-2024 00:29	ROU, Iasi, Deleni, DJ281A, 707165	2.10 km
	18-05-2024 00:39	ROU, Iasi, Deleni, DJ281A, 707165	9 m
39.	18-05-2024 09:44	ROU, Iasi, Deleni, DJ281A, 707165	6.20 km
	18-05-2024 09:55	ROU, Iasi, Hârlau, Strada Alexandru Lăpușneanu, 10, 705100	11 m
40.	18-05-2024 10:03	ROU, Iasi, Hârlau, Strada Alexandru Lăpușneanu, 10, 705100	0 km
	18-05-2024 10:03	ROU, Iasi, Hârlau, Strada Alexandru Lăpușneanu, 10, 705100	5 s
41.	18-05-2024 10:23	ROU, Iasi, Hârlau, Strada Alexandru Lăpușneanu, 10, 705100	0 km
	18-05-2024 10:23	ROU, Iasi, Hârlau, Strada Alexandru Lăpușneanu, 10, 705100	25 s
Total			1880.20 km 38 h 21 m

© 2007-2024 GPS Tracking - www.gpstracking.ro

