









Stand Report from 17-09-2022 00:00 to 17-09-2022 23:59

IF-20-WZT 						
Nr. 	Location	Hotspot	Stop Time	Status	Stand Time	
1.	 ROU, Braila, Chiscani, Lacu Sarat, Strada Principala, 817026	-	17-09-2022 00:15	 Without running engine	5 m	
2.	 ROU, Galati, Oancea, DN26, 807235	-	17-09-2022 01:50	 Without running engine	5 h 45 m	
3.	 ROU, Galati, Oancea, DN26, 807235	-	17-09-2022 07:36	 Without running engine	20 m	
Total					6 h 10 m	
↑Top↑						

Choose Map: Here



Home

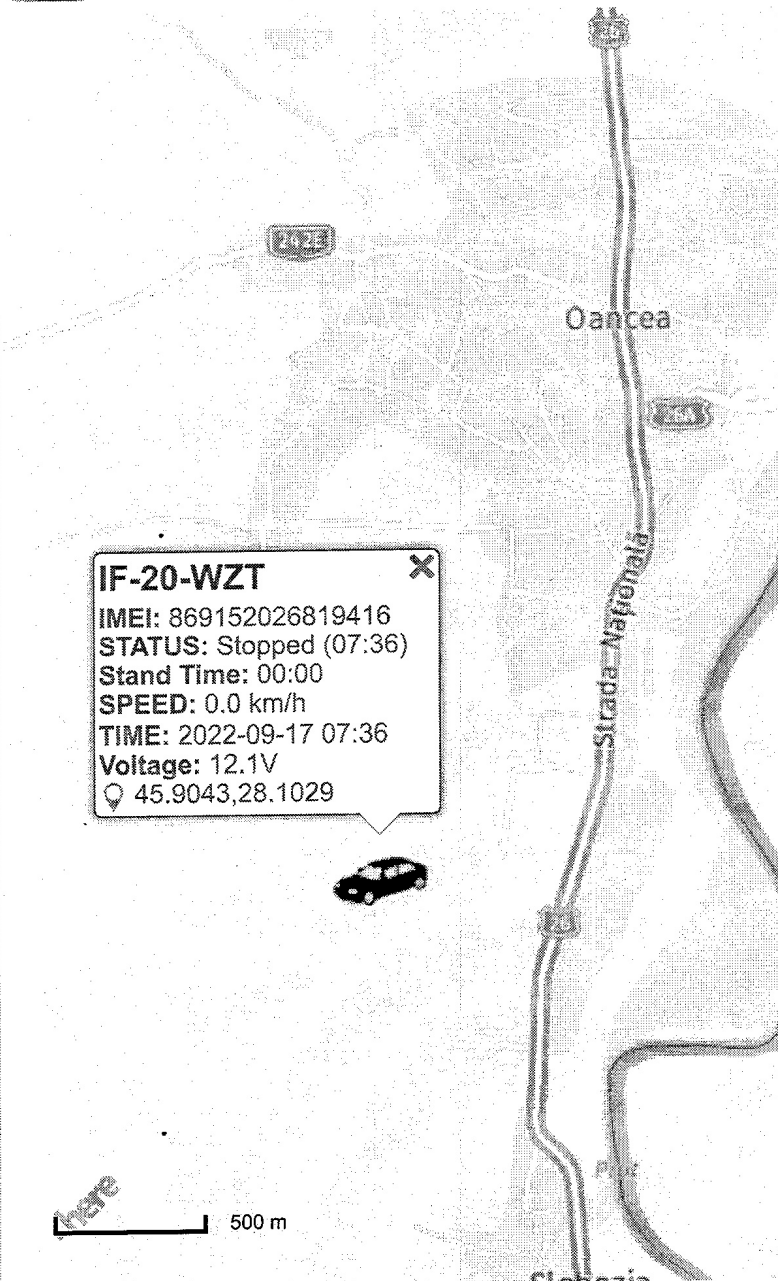
Configuration

On The Map

Reports

Costs

Contact Helpdesk



IF-20-WZT ✕

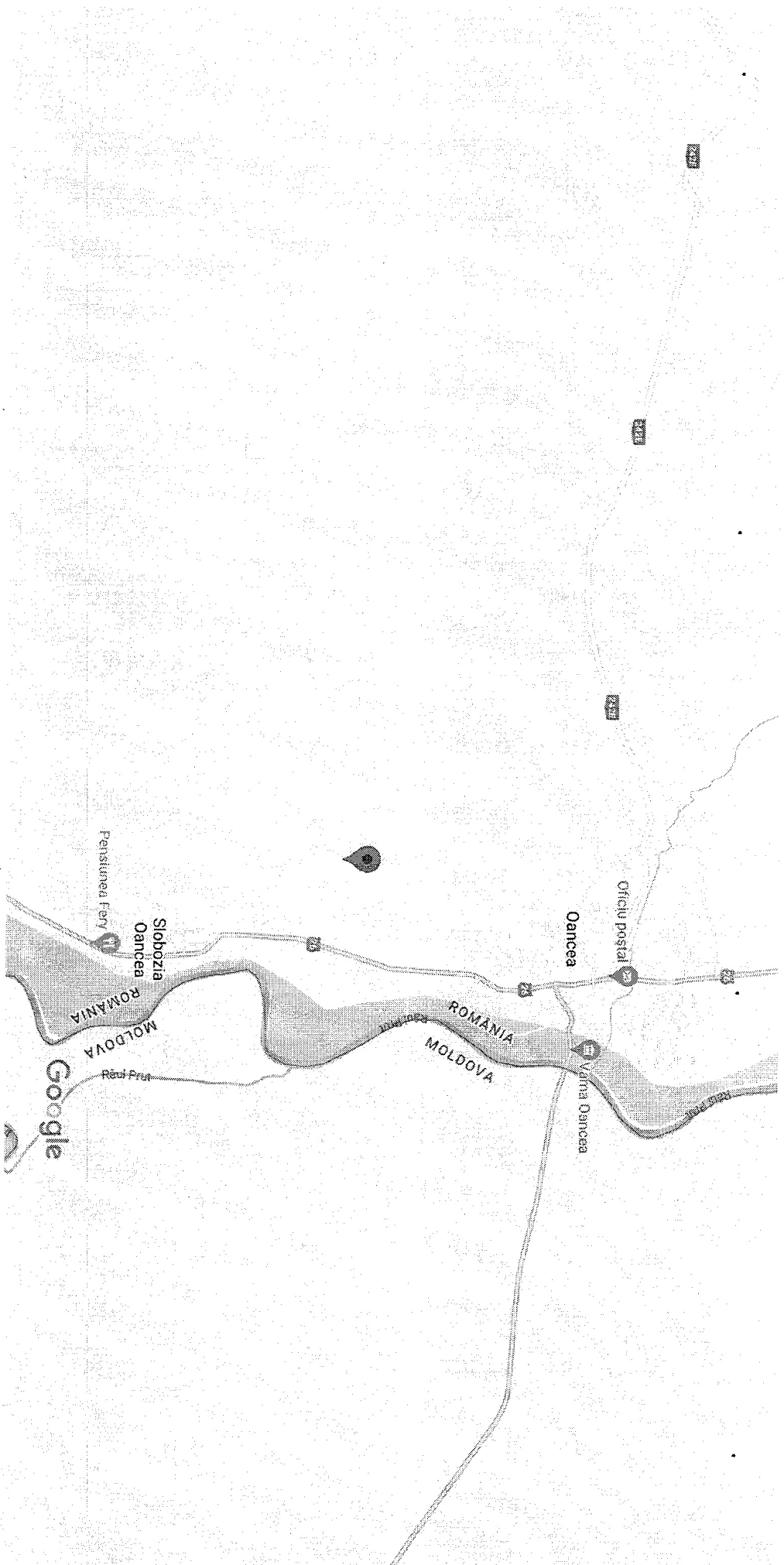
IMEI: 869152026819416
 STATUS: Stopped (07:36)
 Stand Time: 00:00
 SPEED: 0.0 km/h
 TIME: 2022-09-17 07:36
 Voltage: 12.1V
 45.9043,28.1029

Uncategorised

Vehicle Name ▾ Ascending ▾

<input type="checkbox"/>	Vehicle Name	Status	Speed	Battery	Signal	Time	Actions
<input type="checkbox"/>	AG-20-JAN	Stopped	0.0 km/h	Full	Strong	17-09-2022 07:36	Share Position See Route
<input type="checkbox"/>	AG-43-AKY	Stopped	0.0 km/h	Full	Strong	17-09-2022 06:51	Share Position See Route
<input type="checkbox"/>	AG-48-AKY	Stopped	0.0 km/h	Full	Strong	17-09-2022 07:26	Share Position See Route
<input type="checkbox"/>	AG-71-AKY	Stopped	0.0 km/h	Full	Strong	17-09-2022 07:36	Share Position See Route
<input type="checkbox"/>	AG-78-AKY	Stopped	0.0 km/h	Full	Strong	17-09-2022 07:19	Share Position See Route
<input type="checkbox"/>	AG-88-JAN	Stopped	0.0 km/h	Full	Strong	17-09-2022 07:23	Share Position See Route
<input checked="" type="checkbox"/>	IF-20-WZT	Stopped	0.0 km/h	Full	Strong	17-09-2022 07:36	Share Position See Route

Google Maps 45°54'15.5"N 28°06'10.4"E



Date cartografice ©2022

500 m